



ACT Planning & Land Authority

Produced from ACTMAPI by 136.153.2.2 3/07/2009 10:52 AM

Warning: Any indication of scale on this map is approximate only and depends on printer and browser settings



## Districts



Districts

## Divisions



Divisions

## Sections



Sections Approved 1-10k labels



Sections Registered 1-10k labels



1-10k Registered



1-10k Approved



1-10k Proposed

## Address Numbers



Address Number

## Feature Names



Feature Names

## Easements



Electrical



Gas



Right Of Way



Sewer



Stormwater



Telecommunications



Water

## Class B Units



Class B Units

## Railways



Railway Line

## Road Infrastructure

Highway Labels

Urban Arterial Labels

Rural Arterial Labels

Urban Distributor Labels

Rural Distributor Labels

Urban Exclusive labels


Urban Residential Labels


Rural Residential Labels


Rural Special Labels


 Highway Road Reserves

 Rural Arterial Road Reserves

 Urban Arterial Road Reserves


 Rural Distributor Road Reserves

 Urban Distributor Road Reserves

 Rural Residential Road Reserves

 Urban Residential Road Reserves

 Rural Special Road Reserves

 Urban Exclusive Road Reserves


## Carparks

 Carparks

## Water Features

 Water Features


## Blocks

 Registered Urban Labels


 Registered Urban

 Registered Rural Labels

 Registered Rural

 Registered Stratum Labels


 Registered Stratum

 Approved Urban Labels


 Approved Urban

 Approved Rural Labels


 Approved Rural

 Approved Stratum Labels


 Approved Stratum


 Proposed Urban Labels

 Proposed Urban

 Proposed Rural Labels

 Proposed Rural

 Occupied Urban Labels

 Occupied Urban

 Occupied Rural Labels

 Occupied Rural